

1B
















2C

2D

3C

7

Legend

-  E911 Addresses
-  Fire Hydrants
-  Gates
-  Intersections
-  Summits
-  City Limits
-  ESN Boundaries
-  US Hwy
-  State Hwy
-  County Maintained
-  County Not Maintained
-  City
-  Forest Service
-  Driveway
-  Streams

1" equals 800'



Map Identifier

1	2	3	4	5	6
12	13	14	15	16	17
19	20	21	22	23	24
25	26	27	28	29	30
33	34	35	36	37	38
41	42	43	44	45	46
49	50	51	52	53	54
57	58	59	60	61	62
65	66	67	68	69	70
73	74	75	76	77	78
81	82	83	84	85	86
89	90	91	92	93	94
97	98	99	100	101	102
105	106	107	108	109	110
113	114	115	116	117	118
121	122	123	124	125	126
127					

1D

12B

7A

7C

13A

UNION COUNTY

7B

7D

13B

8A

8C

14A

JASUS CREEK

HENSON CREEK

ESN 308

Trail Ridge Rd

Poplar Stump Rd

Chattahoochee River Rd

Chattahoochee River Rd

Chattahoochee River Rd

Trail Ridge Rd

